



KEY


-  Major Road
-  Minor Road
-  Railway
-  Docklands Light Railway
-  Canal
-  Park/open space
-  Famous buildings & places of interest
-  Main line Railway Station
-  Underground Station
-  London Overground Station
-  Rail Express Link to Airport
-  Launch departure point
-  Tourist Information Centre
-  Visitor Centre
-  Market
-  Changing the Guard
-  Place of Worship
-  Youth Hostel




5




5




5



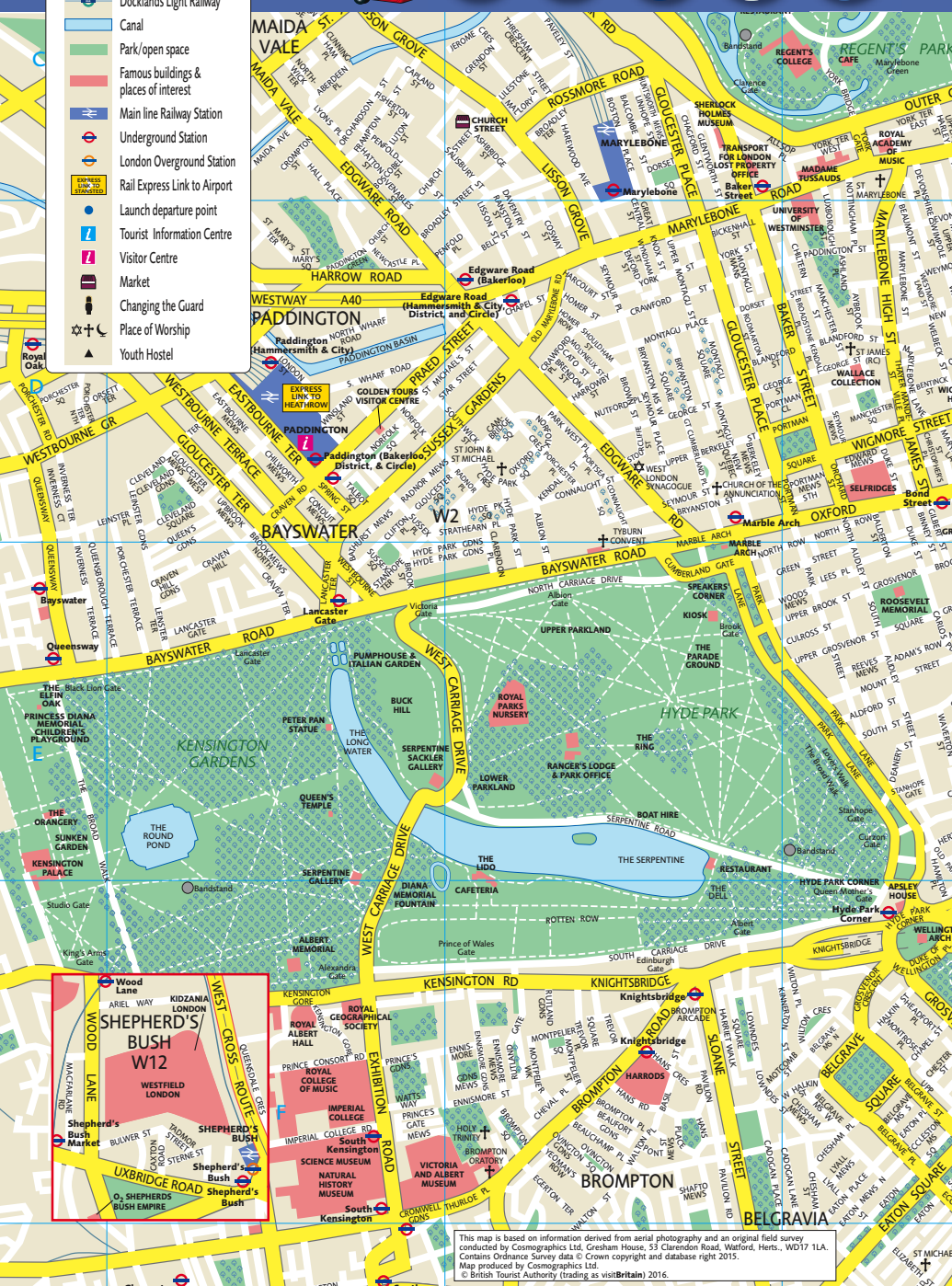
5



5



5



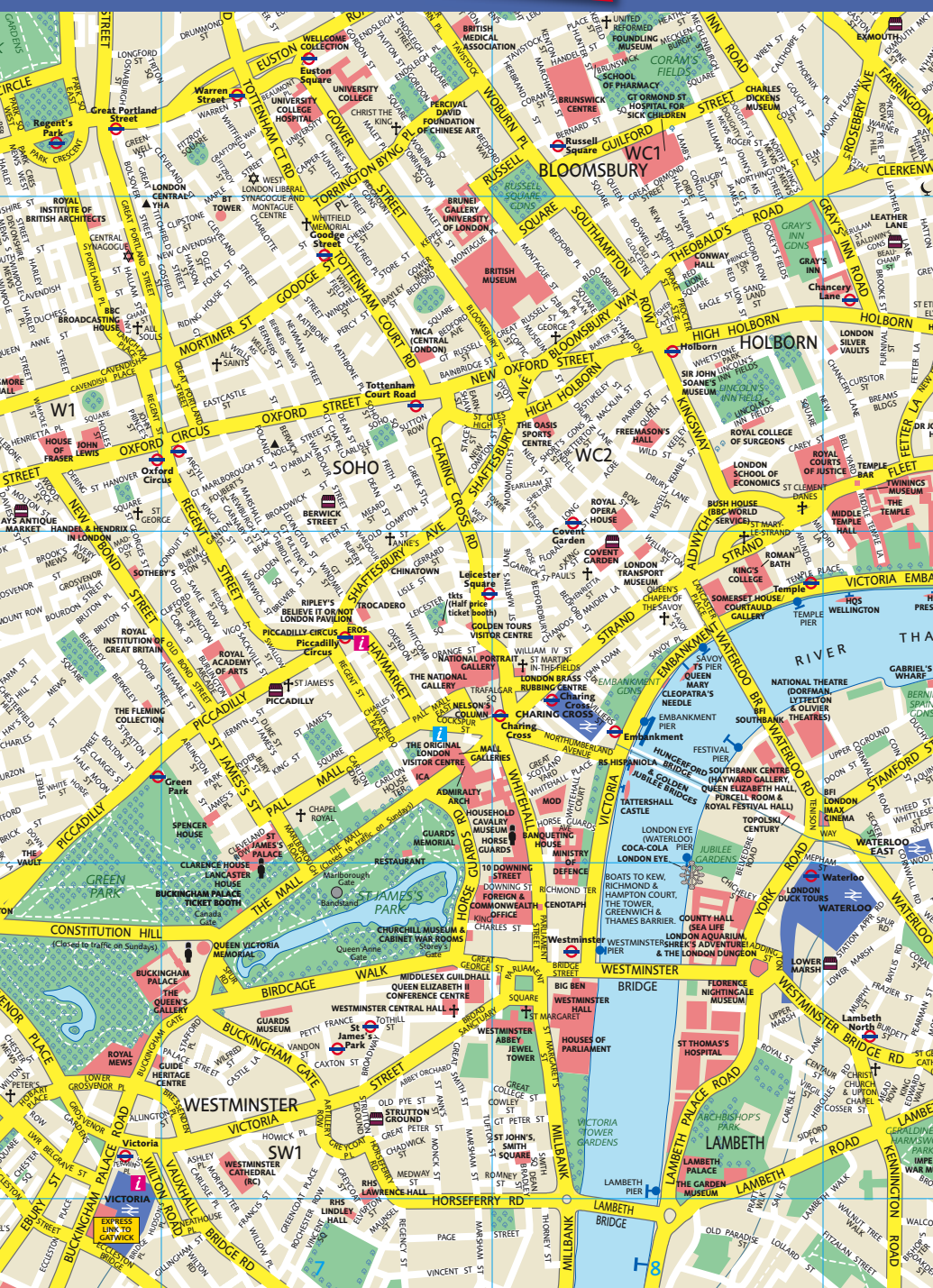
This map is based on information derived from aerial photography and an original field survey conducted by Cosmographics Ltd, Gresham House, 53 Clarendon Road, Watford, Herts., WD17 1LA. Contains Ordnance Survey data © Crown copyright and database right 2015. Map produced by Cosmographics Ltd. © British Tourist Authority (trading as visitBritain) 2016.



www.theoriginaltour.com
+44 (0)20 8877 1722

THE ORIGINAL TOUR
your ultimate ticket
to London

CENTRAL LONDON



CENTRAL LONDON

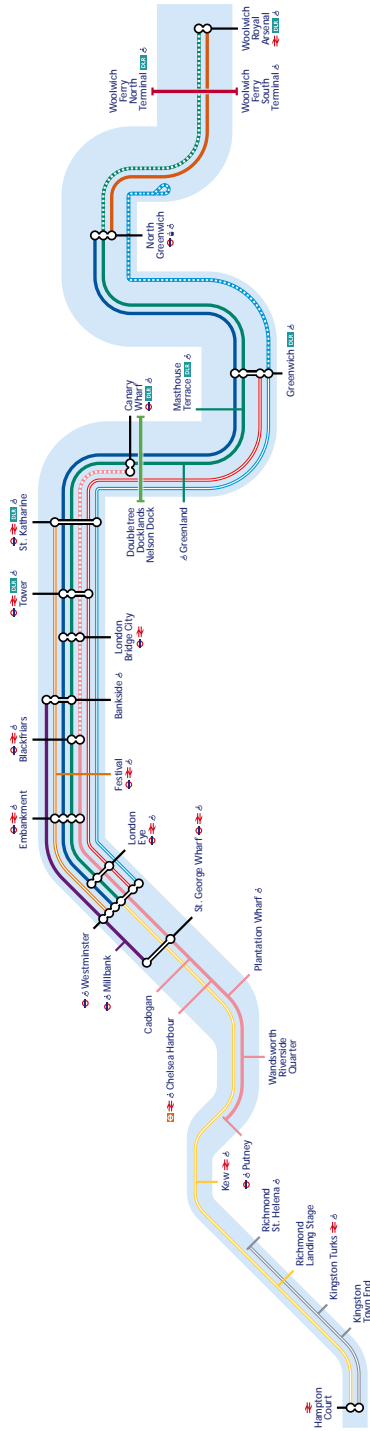


The Original Tour
London Sightseeing

BUS TOURS



LONDON RIVER SERVICES MAP



River Bus:

- RB1** Westminster to North Greenwich Daily
- RB2** North Greenwich to Woolwich Royal Arsenal daily morning peak and evening only
- RB3** Westminister to North Greenwich Weekends only
- RB4** Doubletree Docklands Nelson Dock to Canary Wharf Daily
- RB5** North Greenwich to Woolwich Royal Arsenal Weekends only
- RB6** Putney to Blackfriars
- RB7** Blackfriars to Canary Wharf Monday morning peak and evening only
- RB8** St. George Wharf to Bankside Daily

River bus services are operated by MIRA, Thames Clippers

River Tours year-round:

- Westminster to Blackfriars
- Westminster to London Bridge City
- Westminster to Fenchurch
- Westminster to London
- Westminster to St. George Wharf
- Westminster to Embankment
- Westminster to Blackfriars
- Westminster to London Bridge City
- Westminster to Fenchurch
- Westminster to London
- Westminster to St. George Wharf
- Westminster to Embankment

River Tours summer-only:

- Westminster to Hampton Court
- Operatively Thames River Boats
- Richmond St. Helena to Hampton Court
- Operatively Sun Louvers
- Thames Barrier loop
- Operated by Thames River Services

River Tours circular (not shown on map):

- City Circle
- London Eye
- London Eye to River
- London Eye to River to London Eye
- London Eye to River to London Eye to River to London Eye
- London Eye to River to London Eye to River to London Eye to River to London Eye

Ferry service:

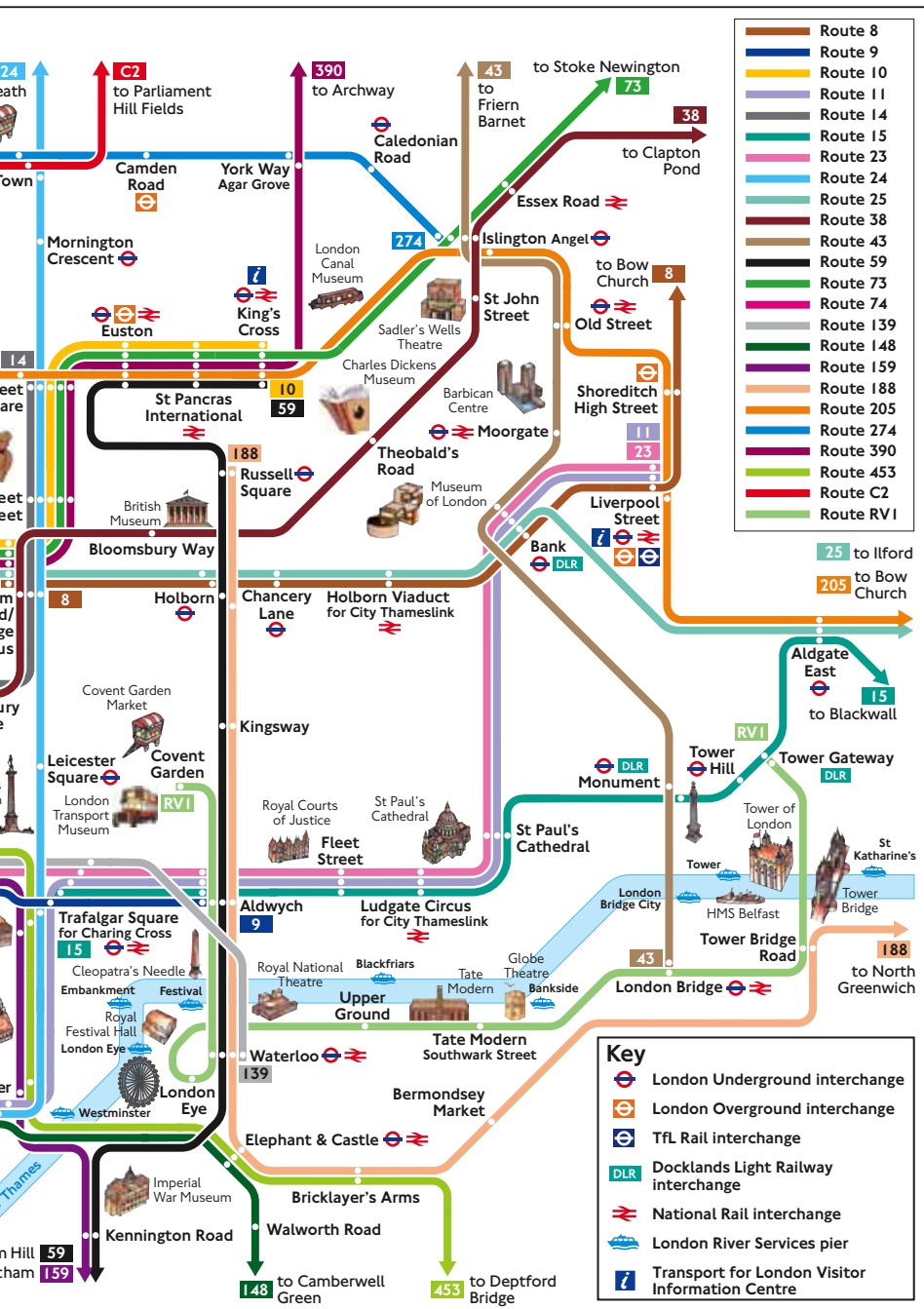
- Woolwich Ferry
- Operated by Biggs-Maine

Key to symbols:

- Interchanging piers
- Docklands Light Railway
- Emirates Air Line
- London Underground
- London Underground
- National Rail
- Step-free access from street level to pier

LONDON BUS MAP





LONDON UNDERGROUND MAP



- ♿ Step-free access from street to train
- ♿ Step-free access from street to platform

Bakerloo
Central
Circle
District
Hammersmith & City
Jubilee
Metropolitan
North

† Services for these stations are subject to variation. Please search 'TfL stations' for full details.
 † Kensington (Olympia) open weekends and on some public holidays

MAYOR OF LONDON

tfl.gov.uk

24 hour travel information
0343 222 1234*

Sign up for email
tfl.gov.uk/

*Service and network charges may apply. See tfl.gov.uk/terms for details.

© Transport for London

Reg. user No. 16/E/3106/P

Version D 12.2016

LONDON PLANNER

Now on YouTube

